World Fruit Map

RaboResearch
Food & Agribusiness

Rabobank Group is a Netherlands-based international financial services provider focused on F&A, with operations in 42 countries. Visit far.rabobank.com to learn more about our knowledge and services in the various F&A sectors.

far.rabobank.com

Rabobank

Top 10 fruit-producing countries, 2007-2017

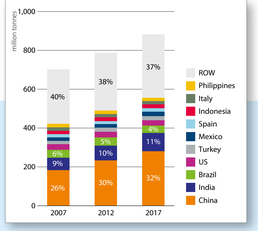

Top 10 frozen fruit export countries, 2006 vs. 2016

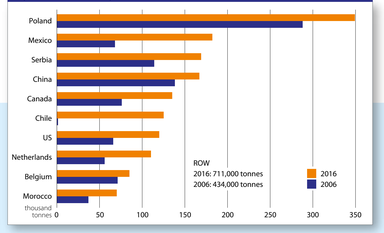

Top 10 preserved fruit export countries, 2006 vs. 2016

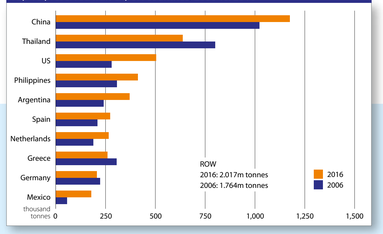

Simplified fruit production chain

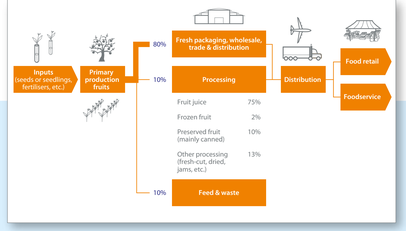

Intra-EU trade

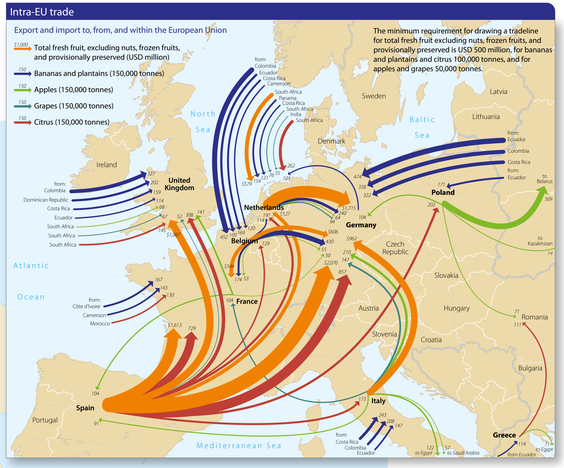

Top 10 fresh fruit export countries, 2006 vs. 2016

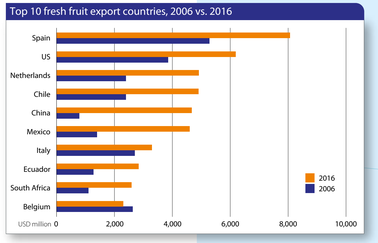

Top 10 fresh fruit import countries, 2006 vs. 2016

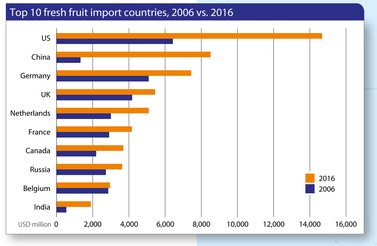

World fruit juice concentrate and NFC trade

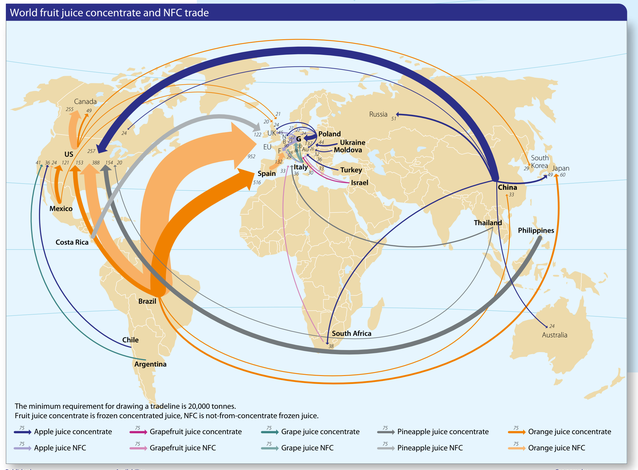

Share of organic fresh fruit and vegetable sales vs. income, 2016

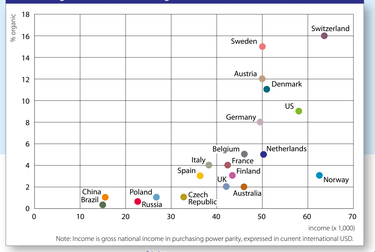

Top 10 fruit types by global production volume, 2016

Legend

The data in the map refers to 2016. The data for fresh fruit (excluding nuts, frozen fruit, and provisionally preserved) is presented in US dollars per year. The data for bananas and plantains, apples, grapes, and citrus is presented in metric tonnes per year. The minimum requirement for drawing a trade line for the total of fresh fruit is USD 500 million, for bananas and plantains and citrus 100,000 tonnes, and for apples and grapes 50,000 tonnes.

Trade flows of total fresh fruit, excluding nuts, frozen fruit, and provisionally preserved (value)

- $1,000 — USD 1,000 million

Trade flows of specific fresh fruit (volume)

- 150 — Bananas and plantains (150,000 tonnes)
- 150 — Apples (150,000 tonnes)
- 150 — Grapes (150,000 tonnes)
- 150 — Citrus (150,000 tonnes)

Fruit production per country in kg/capita

- 0-49
- 50-99
- 100-199
- 200-1,295
- unknown
- uninhabited

State boundary EU boundary

ROW = Rest of world

A **bold** printed country name indicates an export country.

Fruit market volume development by category, 2007 vs. 2017

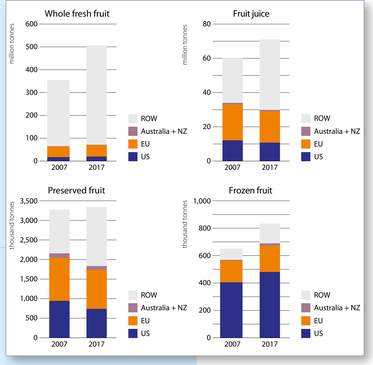

Packaged vs. unpackaged whole fresh fruit retail volume, 2016

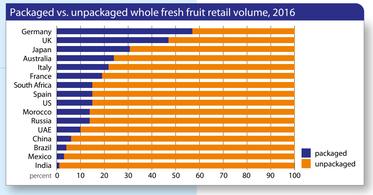

The superfoods trend

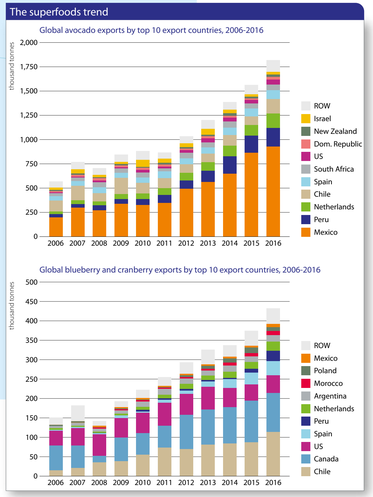

Published
Utrecht, January 2018

Availability
This map is published in line with Rabobank's long-term commitment to international food and agribusiness. It is one of the products undertaken by RaboResearch Food & Agribusiness. Clients of Rabobank can obtain a copy of this map from their Relationship Manager.

Cartography
G-O graphics, Wijk bij Duurstede & Kaartbeeld, Scherpenzeel, the Netherlands
DeVink MapDesign, Leigh-on-Sea, United Kingdom

Printing
De Groot Drukkerij bv, Goudriaan, the Netherlands

Cover Photo
Shutterstock

Sources
UN Comtrade, Food and Agriculture Organization of the United Nations, Euromonitor, Eurostat, World Bank, USDA, PDAM, Rabobank, 2018

Copyright
© Rabobank 2018. No reproduction of this map or any part thereof is permitted without prior consent of the copyright owners. The international and other boundaries in this map are taken from authoritative sources and are believed to be accurate as of the date of publication of this map.

Disclaimer
The information on this map is based upon or drawn from various authoritative sources and whilst all reasonable care has been taken in the preparation of this map no warranties can be given as to its accuracy and/or no reliance should be placed upon the same without further detailed inspection and survey. Therefore, the publishers cannot accept any liability or responsibility for any loss or damage and indeed would be grateful to receive notification of any errors or inconsistencies.